

Conférence cacao : Cultiver l'Avenir, Préserver la Forêt

*400 jours pour se mettre
en conformité*

Jeudi 23 novembre 2023,
La Tricoterie à Bruxelles





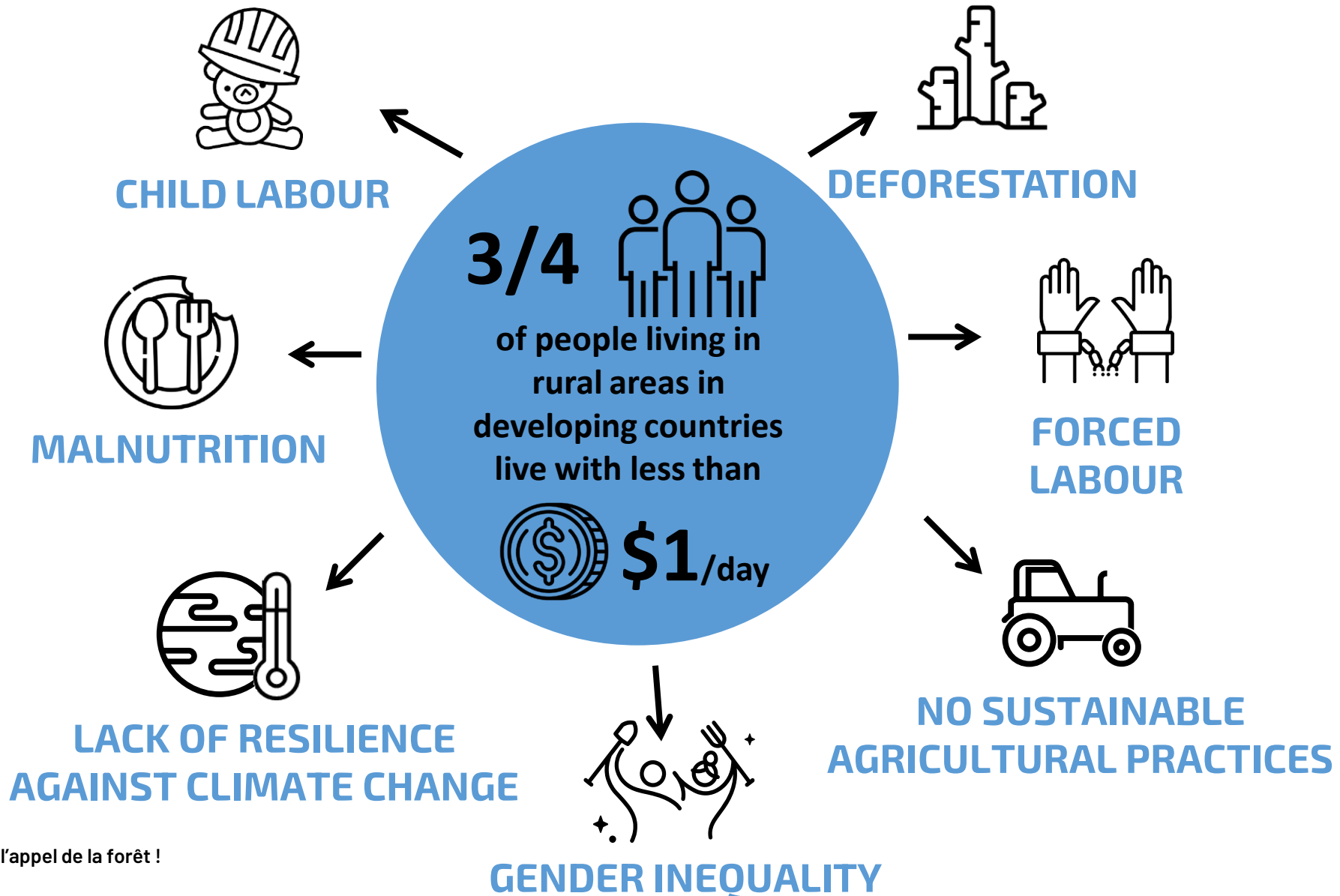
Fairtrade and Deforestation



WWF Cocoa and Deforestation conference

Stijn Decoene

Structural poverty is the root cause of most sustainability issues

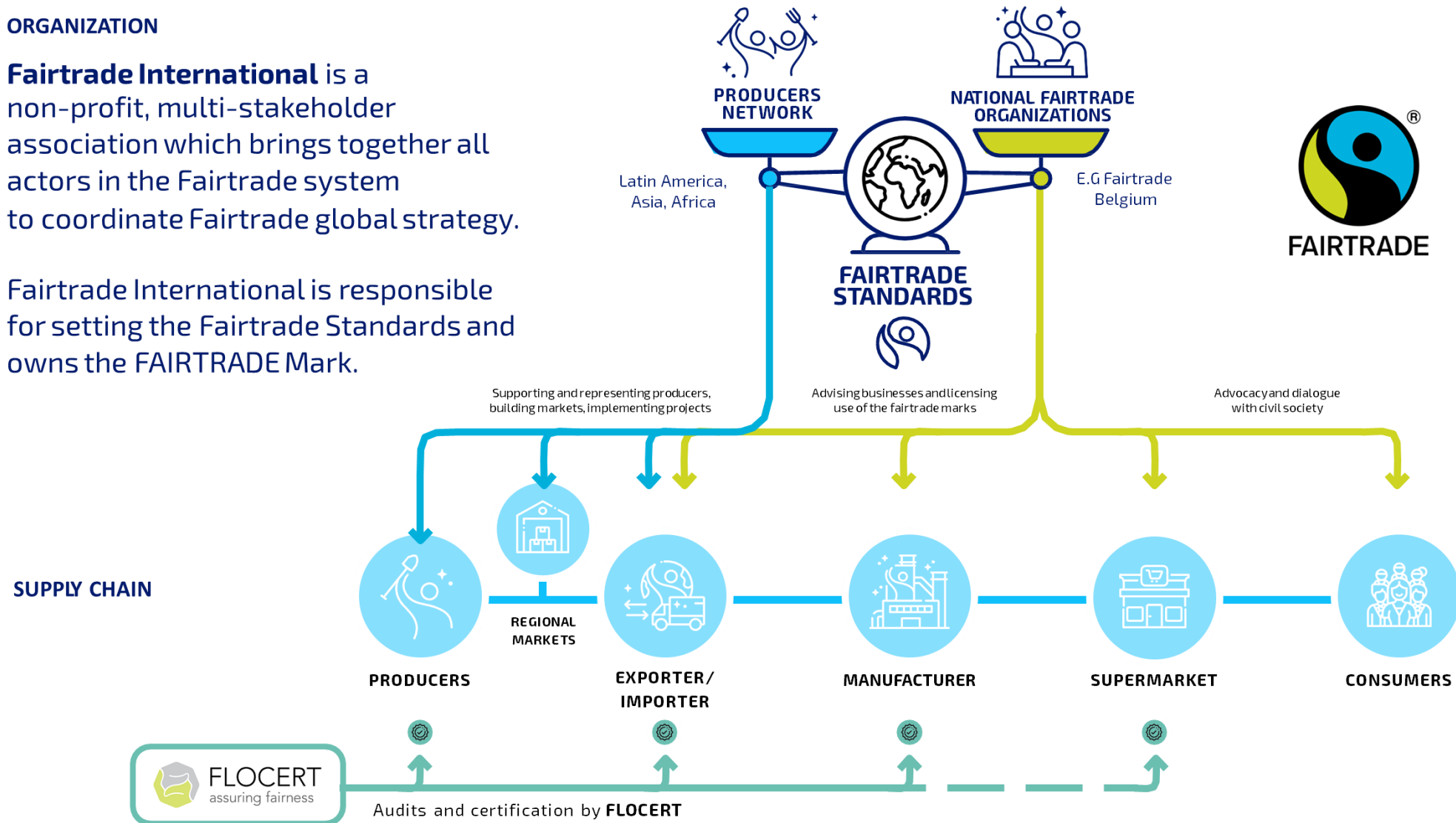


Fairtrade system: with producers, for producers

ORGANIZATION

Fairtrade International is a non-profit, multi-stakeholder association which brings together all actors in the Fairtrade system to coordinate Fairtrade global strategy.

Fairtrade International is responsible for setting the Fairtrade Standards and owns the FAIRTRADE Mark.



Fairtrade cocoa standard



Fairtrade Standard for Cocoa

Fairtrade cocoa standard build up

HUMAN RIGHTS & ENVIRONMENTAL DUE DILIGENCE

SOCIAL

- child & forced labour prevention
- gender equity
- sharecropper inclusion

ENVIRONMENTAL

- deforestation prevention
- cut off date
- geolocation data

ECONOMIC

- Fairtrade Min Price & Premium
- living income promotion
- income resilience

TRACEABILITY & TRANSPARENCY


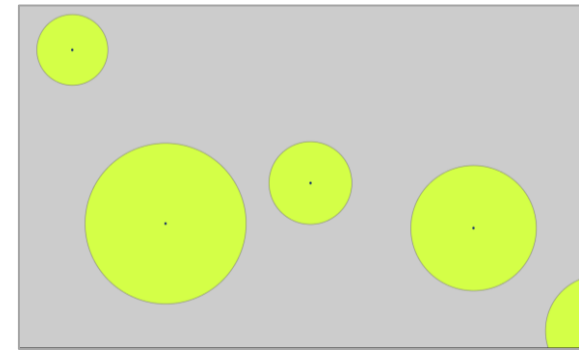
first mile traceability, product tracing, segregation to export

INTERNAL MANAGEMENT SYSTEMS

registration, agreements, internal inspection, financials

Deforestation requirements in FT cocoa standard

- **Cut-off date:** 31 December 2018
- **Geolocation data** available for all member plots of cooperative
- **GPS Polygon data** available for farms >4ha and in risk areas
- **Reporting** of these data to Fairtrade International
- **Due diligence process on deforestation:** risk assessment, prevention and mitigation
- Supported by **Fairtrade Producer Networks**
- **Traders must support cooperatives** in this process and share data
- **Physical segregation** from farmer (**“first mile traceability”**) to port of export at all process stages



Fairtrade partnership with Satelligence for deforestation monitoring

1. Producers provide **geolocation data for all farm plots**
2. **Verification** of these geolocation data to ensure data quality
3. **Geolocation data + satellite imagery => quarterly alert system** to check:
 - if farms are in or near protected area
 - deforestation activity within and near the farm
4. **Report to cooperatives** to act on risks identified
5. **Flocert** receives data for audits & assurance



To resume ...

- Fairtrade cocoa standard compliant with EUDR criteria
- Robust Fairtrade – Satelligence satellite deforestation monitoring system
- Quarterly monitoring data and alerts provided to farmer organisations
- **Farmers own the data!** This is key for
 - act on risks identified
 - market access
- **Fairtrade certification significantly reduces risk** for non-compliance with EUDR, but
- Final **responsibility to compliance** with the EUDR lays with the **operator** in Europe